

PREPARED FOR: RENAE DUNBAR
C-21 SKANDIA
822 E GENEVA
DELAVER, WI, 53115

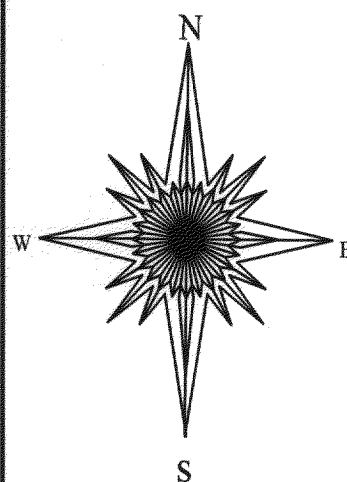
J.K. SURVEYING INC.
N3705 WILLOWBEND LANE
LAKE GENEVA, WI, 53147
262-248-3697

MEADOW LANE

PLAT OF SURVEY

- OF -

LOT 3, BLOCK 1, PEBBLE BEACH, BEING A SUBDIVISION OF PART OF
THE NE 1/4 OF THE NE 1/4 OF SECTION 26 AND THE NW 1/4 OF THE
NW 1/4 OF SECTION 25, TOWN 4 NORTH, RANGE 16 EAST, TOWN OF
LAGRANGE, COUNTY OF WALWORTH, STATE OF WISCONSIN.




- () = recorded as
- = found iron bar
- = found iron pipe
- = set iron pipe
- = set iron bar

SCALE 1" = 20'

JOB # 03-541


TAX ID # HPE 00003



COMPARE LEGAL DESCRIPTION ABOVE AND DRAWING WITH DEED. FOR BUILDING RESTRICTIONS AND
EASEMENTS NOT SHOWN, REFER TO DEED, ABSTRACT SOURCES AND LOCAL MUNICIPAL CODES. NOTIFY
THE SURVEYOR IMMEDIATELY OF ANY DISCREPANCY.
"I hereby certify that the above described property was surveyed under my
supervision and that the above map is a true representation thereof and
shows the size and location of all visible structures, apparent easements
and encroachments if any."
This survey is made for the present owners of the property, and those who
purchase, mortgage, or guarantee the title thereto, within one year from
the date hereof.

DATED THIS 2 ND, DAY OF SEPT 20 03

LUBKE DR.
(66' WIDE)



JEFFREY L. KIMPS S - 2436
Wisconsin Registered Land Surveyor
(original if signed in red)

416-1930